



Scientific Journal of the Observatory of Mediterranean Basin.  
UNECE Center of excellence / Co-PLAN Institute.

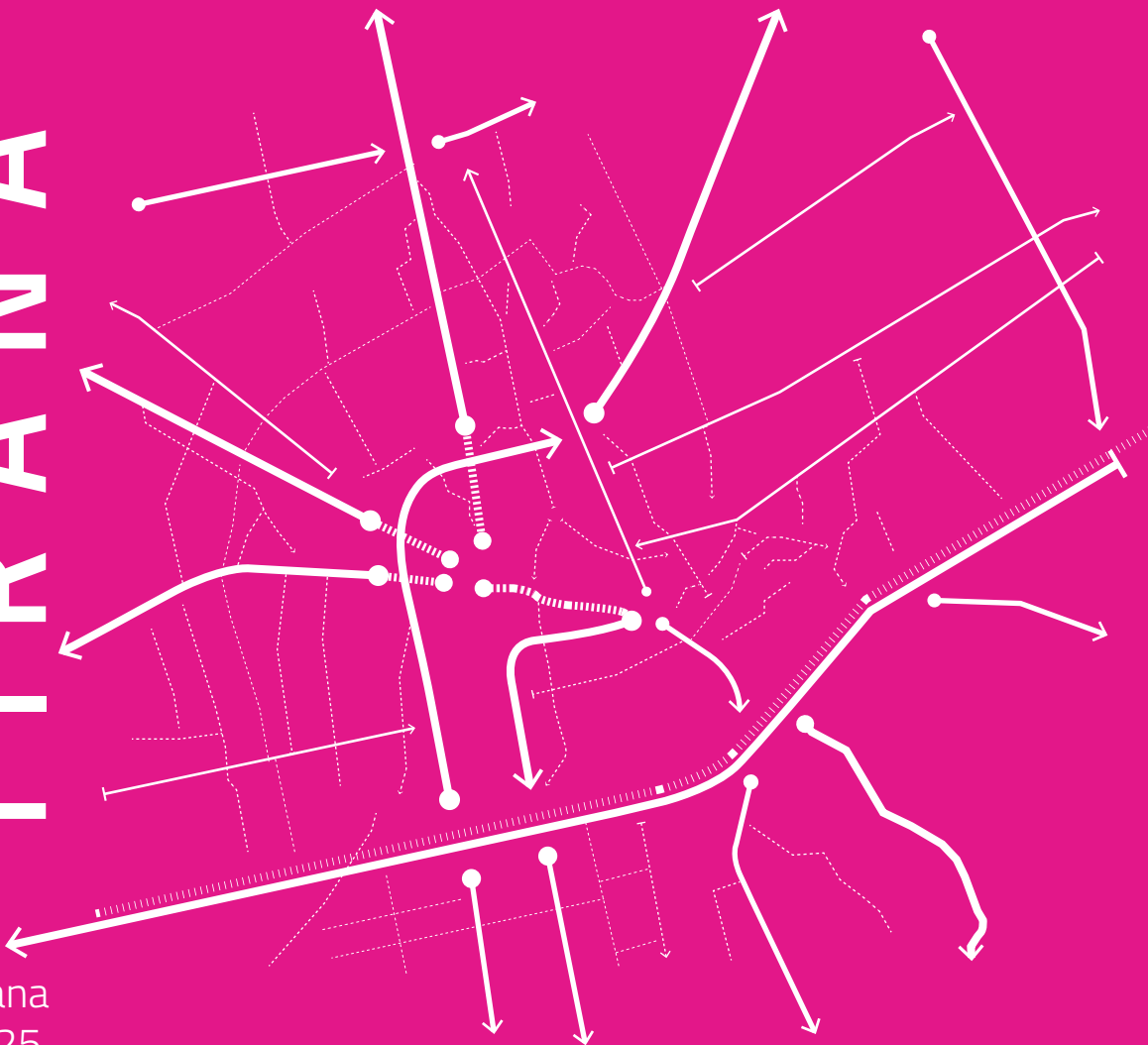
# Tirana Traffic

The Mitigation of Traffic in Tirana through the  
Formal Reconceptualization of the City

A Project of the  
Joint International PhD Program IDAUP  
POLIS University Albania / University of Ferrara Italy

T  
R  
A  
F  
F  
I  
C

T  
I  
R  
A  
N  
A



Tirana  
2025

# JOURNAL ORGANIZATION



Università  
degli Studi  
di Ferrara

DA  
Dipartimento  
Architettura  
Ferrara

**ISBN PRINT** / 9789928347251 **ISBN (E)** / 9789928347244

**DOI** / 10.37199/o41011100

**Published by** POLIS press, 05/09/2025, Tirana Albania

A project of the International Doctorate Program in Architecture and Urban Planning (IDAUP).  
POLIS University, Albania / University of Ferrara, Department of Architecture DA, Italy

## **Board of Directors/ chief editors and promoters of the publication:**

Prof. Dr. Besnik Aliaj – Editor in Chief.

Assoc. Prof. Sotir Dhamo – Editor in Chief.

Dr. Dritan Shutina – Co-Plan Institute.

## **Editorial Committee**

Prof. Dr. Roberto Giulio – University of Ferrara, Italy

Prof. Dr. Theo Zaffagnini – University of Ferrara, Italy

Prof. Assoc. Llazar Kumaraku – Polis University, Albania

Prof. Dr. Maroš Finka – Polytechnic of Bratislava, Slovakia

Prof. Dr. Stephan Pinkau – University of Anhalt / Bauhaus, Germany

Assoc. Prof. Godiva Rëmbeci – Polis University, Albania

Dr. Loris Rossi – Manchester School of Architecture, UK

Dr. Ilda Rusi – Polis University, Albania

Dr. Kejt Dhrami – Co-Plan Institute, Albania

## **The Scientific Committee**

Prof. Dr. Giuseppe Mincoelli – University of Ferrara, Italy

Prof. Dr. Pantelis Skayannis – University of Thessaly, Greece

Prof. Dr. Maria Manuela O. G. Almeida – University of Minho, Portugal

Prof. Jim Stevens – Clemson University, USA

Assoc. Prof. Skënder Luarasi – Rhode Island School of Design, USA

Dr. Peter Niented – NCOI University, Netherlands

Dr. Elona Karafili – Polis University, Albania

Dr. Malvina Istrefaj – Polis University, Albania

Dr. Genti Avdija – Polis University, Albania

Dr. Doriana Musai – Polis University, Albania

Dr. Marsela Plyku – Polis University, Albania

Dr. Fiona Imami – Co-Plan Institute, Albania

## **The Editorial Team**

Dr. Flora Krasniqi

MSc. Sadmira Malaj

MSc. Glejdi Fejza

## **Issue Reviewers for the Double Blind Peer Review**

Dr. Alessandro Pracucci – University of Ferrara, Italy

Assoc. Prof. Merita Guri – Polis University, Albania.

Assoc. Prof. Skënder Luarasi – Polis University, Albania.

Dr. Sonja Jojic – Polis University, Albania.

Prof. Dr. Tamara Laurasi – Polis University, Albania.

Dr. Kejt Dhrami – Polis University, Albania.

Dr. Keti Hoxha – Polis University, Albania.

Dr. Luca Lezzerini – Polis University, Albania.

## **Issue Reviewers**

Prof. Dr. Besnik Aliaj – Polis University, Editor in Chief.

Assoc. Prof. Sotir Dhamo – Polis University, Co-Editor in Chief.

Assoc. Prof. Llazar Kumaraku – Polis University, Part of Academic Board of IDAUP.

Assoc. Prof. Skender Luarasi – Polis University, Ph.D. Program IDAUP.

*Besnik Aliaj, Sotir Dhamo, Llazar Kumaraku and Skender Luarasi are the scientific responsible of the PhD Program workshop organized in the frame of the IDAUP - International Doctorate Program in Architecture and Urban Planning - between POLIS University of Tirana Albania, and the Department of Architecture of Ferrara University, Italy. In this publication they have also contributed in terms of contents and introduction, including interventions in some chapters, conclusions and in the elaboration of the index structure. The publication collects practical and theoretical experiences elaborated within the context of the "Scientific Research Department" and the research unit "Observatory of the Mediterranean Basin" (OMB).*

*The publication collects practical and theoretical concepts gathered and elaborated in structured and thematic contributes by PhD student from IDAUP Program. Chapter 3 collects the IDAUP PhD researchers' contributions, which have undergone a process of double-blind review.*

## **List of historical publications**

(2025) OMB No. 10 Intersecting Landscapes [See here](#)

(2024) OMB No. 9 Re-Inventing Phoeniciae (Finiq) [See here](#)

(2023) OMB No.8 Post Pandemic City. [See here](#)

(2021) OMB No.7 Rethinking Gjirokastra. [See here.](#)

(2020) OMB No.6 Rurban Sequences. Dropull. [See here.](#)

(2019) OMB No.5 Prishtina New European Capital. [See here.](#)

(2018) OMB No.4 Projecting Shkodra. [See here.](#)

(2017) OMB No.3 When A River Flows. Seman [See here.](#)

(2016) OMB No.2 Albanian Riviera. [See here.](#)

(2015) OMB No.1 Durana Albania's New Sustainable Image. [See here.](#)

## **Originating work:**

(2014) Regionalization of Albania! [See here.](#)

(2013) Albania 2030 Manifesto! [See here.](#)

(2011) Universi Tetove. [See here.](#)

(2010) Between Vacuum and Energy! [See here.](#)

# JOURNAL ATTRIBUTES



Università  
degli Studi  
di Ferrara

DA  
Dipartimento  
Architettura  
Ferrara

## About the Journal

ISSN/ / 29594081

**Publisher's Name:** Polis University Press .

**Research Field:** The Scientific Journal of the Observatory of Mediterranean Basin follows the International Standard Classification of Education (ISCED),

### As regards the field, it belongs to:

07 Engineering, Manufacturing, and Construction, as a broad field,  
073 Architecture and Construction, as a narrow field,  
0731 Architecture and Town Planning, as a detailed field.

### Keywords:

Architecture / Engineering / Design / Town Planning / Environment / Resilience.  
Language in which the journal accepts the manuscripts: English.

### Copyright and Licensing

License(s) permitted by the journal [CC BY-NC-SA 4.0](https://creativecommons.org/licenses/by-nc-sa/4.0/)

### You are free to:

Share — copy and redistribute the material in any medium or format.  
Adapt — remix, transform, and build upon the material.

### Under the following terms

Attribution — You must give appropriate credit, provide a link to the license, and indicate if changes were made. You may do so in any reasonable manner, but not in any way that suggests the licensor endorses you or your use.

Non Commercial — You may not use the material for commercial purposes.

Share Alike — If you remix, transform, or build upon the material, you must distribute your contributions under the same license as the original.

No additional restrictions — You may not apply legal terms or technological measures that legally restrict others from doing anything the license permits.

### Type(s) of Journal Review

Editorial Review from the Issue Reviewers.

Double Blind Peer Review of the papers from the Issue Reviewers.

### Editorial

Aims and Scope of the Scientific Journal of the Observatory of Mediterranean Basin

### General Instructions

Authors can contact the editorial team for support and submission when the Call for Papers is published. After the paper's acceptance, authors receive a detailed planned process till the publication, following the double-blind peer review, and the editorial review.

Average number of weeks between article submission and publication: 4 months.



### Journal Goal - SDG30 Goal 4, Direct Target 4.c

By 2030, substantially increase the supply of qualified teachers, including through international cooperation for teacher training in developing countries, especially least developed countries and small island developing States.



### Journal Goal - SDG30 Goal 11, Indirect Target 11.b

By 2020, substantially increase the number of cities and human settlements adopting and implementing integrated policies and plans towards inclusion, resource efficiency, mitigation and adaptation to climate change, resilience to disasters, and develop and implement, in line with the Sendai Framework for Disaster Risk Reduction 2015-2030, holistic disaster risk management at all levels.



### Issue Journal Goal - SDG30 Goal 11, Direct Target 3.d

Strengthen the capacity of all countries, in particular developing countries, for early warning, risk reduction and management of national and global health risks

### Business model

Publication fee, or article processing charge (APC)

The Scientific Journal of the Observatory of Mediterranean Basin does NOT apply any APC.  
The Scientific Journal is financed by Polis University.

### Best Practices

Long-term preservation service(s) where the journal is currently archived.

The Scientific Journal of the Observatory of Mediterranean Basin is deposited in the Library of Congress, Washington D.C., U.S.A. <https://catalog.loc.gov/>

A printed copy of the Scientific Journal of the Observatory of Mediterranean Basin is deposited in Polis University Library. [See here.](#)

The Scientific Journal of the Observatory of Mediterranean Basin is deposited in IRIS Platform, which is the Open Access institutional archive of the University of Ferrara. It collects, documents and preserves the University's scientific production and constitutes the University's Research Registry. [See here.](#)

### Repository Policy

The Repository Policy relies on the Licensing terms, [CC BY-NC-SA 4.0](https://creativecommons.org/licenses/by-nc-sa/4.0/). It is the same for the 1) Submitted Version, 2) Accepted Version, 3) Published Version.

Persistent article identifiers: DOI

ORCID iDs present in article metadata.



#### **ACKNOWLEDGMENTS**

*The printed version of this publication is funded by the National Agency for Scientific Research and Innovation (NASRI) in Albania within the framework of the National Research and Development Projects (PKKZH) for 2024-2025 and POLIS University (U\_POLIS). Our sincere gratitude to the generous support of National Agency for Scientific Research and Innovation (NASRI) in Albania, which enabled us to carry out this study. The financial support received for our project 'Lehtësimi i trafikut në Tiranë nëpërmjet rikonceptimit formal të qytetit' (Eng. 'Traffic alleviation in Tirana through the formal reconfiguration of the city'), based on Decision No. 10, date 21.07.2023, 'On the approval of the financing of winning projects of the National Research and Development Program for the Period 2024-2025', is responsible for the significant success of the study.*

## Preface

*Since 2006, POLIS University has been established to respond to the evolving planning and development needs in Albania and the wider Balkan region, particularly in the context of rapid and often unstructured urbanization. This transformation has been especially evident in the capital region of Tirana, where dynamic growth has generated both opportunities and complex urban challenges. From its inception, POLIS University has been closely linked to its mother organization, the Co-PLAN Institute for Habitat Development, which has played a fundamental role in shaping the university's applied and practice-oriented approach. By integrating Co-PLAN's extensive experience in bottom-up planning methodologies, community engagement, and on-the-ground implementation, the university has ensured that pragmatic, realistic, and context-sensitive planning practices are not only preserved but continuously advanced. Furthermore, insights and lessons learned through international cooperation at the local level have been systematically incorporated into both teaching and research activities. In this regard, POLIS University has assumed a leading role in capacity building within the fields of urban planning, urban management, and city sciences in Albania. A significant milestone in this trajectory has been the establishment of dedicated research units, alongside the development of an international joint PhD Program, which together have strengthened the university's research profile and contributed to advancing a comprehensive city-research agenda. Over the past two years, this academic and research framework has been further reinforced through the organization of a series of studios, workshops, and collaborative activities. These initiatives have actively engaged MSc students, PhD researchers, and academic staff from POLIS University (Albania) and University of Ferrara (UNIFE, Italy), fostering a dynamic environment of interdisciplinary exchange and co-creation. One of the most significant achievements of this process has been the successful integration of both local and international students, researchers, and professors, working collectively on real-life urban challenges and problematics directly relevant to Tirana and the Albanian context. The continuity and sustainability of such collaborations already represent a key strength and a notable success story. At the same time, the outputs generated through these processes are not only academically rigorous but also innovative and thought-provoking. They contribute to shaping the foundations of what*

*can be considered the first emerging planning research school in Albania, reflecting a new generation of planning practice in a post-transition society characterized by rapid socio-spatial transformations. Importantly, the work developed through these academic and research activities is strongly oriented toward addressing pressing issues of high relevance for local and regional authorities. Particular attention has been given to critical challenges such as urban mobility, traffic congestion, and the development of efficient and sustainable public transportation systems in Tirana. These themes are further explored within ongoing staff research projects supported by NASRI/AKKSHI, which aim to provide evidence-based insights and practical recommendations for policy and planning. Some of these findings have been consolidated and presented in this publication, a specialized issue of the OMB Scientific Journal, published by the Mediterranean Observatory (OMB) under Polis-Press, in the framework of the joint PhD Program. This publication reflects a collective effort to bridge academic research, applied knowledge, and policy-oriented outcomes, contributing to a deeper understanding of urban challenges and potential solutions in Albania. We would like to express our sincere gratitude to all professors, researchers, and students who have contributed to this work through their dedication, expertise, and collaborative spirit. Special thanks are extended to NASRI/AKKSHI for their valuable assistance and financial support, which have been instrumental in enabling this research and publication. We strongly believe that the findings and recommendations presented in this volume will serve as a useful and practical resource for policymakers, practitioners, and local authorities in Tirana and across Albania, supporting more informed, sustainable, and resilient urban development pathways.*

Prof. Dr. Besnik Aliaj  
Rector of Polis University

*Tirana has experienced rapid urbanization in recent years in terms of the concentration of people and activities, resulting in new issues that need to be resolved, which require new well-founded policies. At the level of spatial planning (in this case, urban/town planning), reality proves complex as a series of different factors interact in a non-linear manner and constantly create conditions of uncertainty. One of the many symptoms of this type of development is the city's enormous traffic problem. The present double volume, the product of the exhaustive work of many first-year PhD students from POLIS and Ferrara, examines how changing the shape of the city can help address the traffic problem. In fact, it is sought how new urban interventions can create ruptures in the monocentric and largely organic structure of the city, to overcome the informal development and the absence of a classic urban plan, creating new poles in specific peripheral points of the city that are at the limit of the current urban fabric, and have an important historical significance. Certainly, it is a design that escapes the trivial solution of endless traffic regulations and successive and often dead-end technical projects. Obviously, the interventions are also based on good knowledge of certain parameters of the city that are currently possible with the integration of digital technologies, such as Information Modeling, deep learning techniques, Genetic Adversarial Networks (GAN), and energy mapping based on GIS. In addition to the tools, and in conjunction with the selection of new poles, the urban heritage is utilized, which is industrial, as in the case of Kombinat, and Uzina/Shkoza, or ecological and cultural, such as the Erzen River Valley and Lake Paskuqan combined with the boulevard, and even a commuting area for industrial and service activities, Kashar. Of course, the discussion rightly extends to key structural issues such as the competition created by the skyscraper clusters, but also to energy issues and especially to traffic issues, as the proposals for the redesign of areas also include crucial interventions in traffic networks, and proposals for soft tourism. Overall, the works presented, especially when seen in combination, constitute a proposal for a new trajectory of urban development, sensitive to local heritage, with a rediscovery of landscapes and functions, yet grounded in modern tools and new, fruitful ideas. They foreshadow a more human-centered and sustainable city.*

*Pantoleon Skayannis  
Professor Emeritus, UTH, GR*

*The speed of urbanization, the increase in economic capacity, and the migrations from rural areas to cities have produced great pressure on the existing transport infrastructure. Today, traffic in urban areas, especially in big cities are not only a local problem of transport systems, but a complex manifestation of the mismatch between urban form and population density. In this context, protecting the city's heritage while having acceptable traffic throughout all parts of the city represents a serious challenges for both urban planners and especially for traffic planners. The present volume of the Scientific Journal of the Observatory of Mediterranean Basin (SJOMB) focuses on those challenges for the city Tirana, as a capital of Albania, and has a collection of scientific research articles produced by an interdisciplinary group of researchers. They provide a basis for answering on fundamental question how should the city of Tirana be formally configured to avoid or alleviate chronic traffic. At the same time this volume extends beyond the borders of Tirana and help to have the potential to be applicable in other similar contexts for many cities in the Balkan region and in other developing urban areas in the world.*

*Nataša Gospić  
Professor Emeritus, Adriatic University Bar  
Faculty for Traffic, Communication and Logistic, Budva*

## **Tirana Traffic**

The Mitigation of Traffic in Tirana through the Formal  
Reconceptualization of the City

---

### **Issue 1**

A project developed in the framework of the  
International Doctorate in Architecture and Urban Planning IDAUP  
POLIS University, Albania / University of Ferrara, Italy

## 1

### Introduction

#### 1.1

Urban Form as a Panacea:  
Formal Reconceptualization  
of the City to Solve the Traffic  
Problem in the Case of Tirana  
*Assoc. Prof. Dr. L Lazar Kumaraku,  
Assoc. Prof. Dr. Skender Luarasi*  
p. 16

## 2

### Interdisciplinary exchanges

#### 2.1

Tirana Traffic:  
The Mitigation of Traffic in Tirana  
through Regional Perspective  
*Prof. Dr. Besnik Aliaj  
Assoc. Prof. Sotir Dharmo, PhD*  
p. 22

#### 2.2

The Structure of Tirana from  
1614 to 1943. Continuities,  
Discontinuities and Relation with  
Western Cities  
*Genti Avdija*  
p. 34

#### 2.3

Fragmented Densification and  
Urban Form in Contemporary  
Tirana  
*Jonila Prifti*  
p. 42

#### 2.4

Impact of rapid private  
motorisation growth on Tirana's  
traffic. Possible solutions and  
international success stories  
*Luca Lezzerini, Andia Vllamasi*  
p. 50

## 3

### Workshop report

#### 3.1

Stitching Together  
Unity and Mobility for Shkoza  
*Arjola SAVA, Andia VLLAMASI, Sindi  
DOCE, Giulia ALBINI, Nicola PIO DI  
TOMMASO*  
p. 60

#### 3.2

The Mitigation of Traffic in  
Tirana through the Formal  
Reconceptualization of the City  
Case study of Kashar area,  
Tirana.  
*Alma GJONAJ, Fulvio PAPADHOPUL-  
LI, Ersi RRYÇI, Morika KAKINUMA  
DEANGELIS,  
Tommaso Paolo Emiliano RAN-  
DAZZO*  
p. 66

## 4

### Proposals for Infrastructure and facilities.

#### 4.1

Counter-Geometries  
An Alternative Urban Lens to  
Address Congestion-Driven  
Singularities in Tirana  
*Fulvio PAPADHOPULLI,  
Sadmira MALAJ*  
p. 74

#### 4.2

Exploring the Feasibility of Using  
GANs for Traffic Mitigation  
Reimagining Urban Planning for  
Tirana's Emerging City Center  
*Andia VLLAMASI*  
p. 86

#### 4.3

Navigating Urban Complexity:  
The Role of City Information  
Modeling, Enhancing Urban  
Planning Through Digital  
Integration  
*Giulia ALBINI*  
p. 92

#### 4.4

A vision for Tirana's Traffic  
Mitigation  
Theoretical Approach to  
Traffic Decongestion through  
Decentralization  
*Tommaso Paolo Emiliano  
RANDAZZO*  
p. 100

## 5

### Proposals for the protection and conservation of biodiversity and the Environment

#### 5.1

Green Transition and Urban  
Requalification  
Cost and Benefit Analysis of  
an Integrated Urban Project in  
Paskuqan  
*Ogerta GJIKNURI*  
p. 108

#### 5.2

Integrated Energy  
Methodologies for Urban  
Ecological Transition  
Transforming Kombinat into  
a Model of Renewable Energy  
Communities  
*Karla CAVALLARI*  
p. 118

## 6

### Proposals for landscapes and heritage

#### 6.1

Integrating Heritage  
Conservation and Sustainable  
Urban Redevelopment  
Balancing Preservation and  
Modernization in the Historical  
and Urban Context of Kombinat  
– Tirana  
*Riccardo ALTOBELLO*  
p. 128

## 7

### Proposals for settlements, public spaces and dwelling

#### 7.1

Towards new heights:  
The Impact of High-Rise  
Developments on Tirana's Urban  
Transformation  
*Erjon ÇOBANI*  
p. 134

#### 7.2

The Role of Urban Mobility  
in Shaping City's Image and  
Boosting Tourism  
The Case of Tirana  
*Vjola ZIU*  
p. 142

# Stitching Together

## Unity and Mobility for Shkoza

DOI: 10.37199/o41011104

Arjola SAVA, PhD IDAUP / POLIS University

Andia VLLAMASI, PhD IDAUP / POLIS University

Sindi DOCE, PhD IDAUP / POLIS University

Giulia ALBINI, PhD IDAUP / Ferrara University

Nicola Pio DI TOMMASO, PhD IDAUP / Ferrara University

**Abstract** - Tirana's rapid urban growth over the last century has brought about significant challenges, including traffic congestion, limited mobility, and unequal access to public resources. This study introduces a bold urban transformation: creating a new boulevard along the Tirana River while reimagining Shkoza as a vibrant urban hub. Drawing inspiration from the city's 1921 development map and the urban planning insights of Camillo Sitte and Kevin Lynch, the proposal focuses on decentralizing activity, enhancing connectivity, and encouraging sustainable mobility.

The envisioned boulevard, running parallel to Tirana's main artery, aims to ease traffic, link peripheral neighborhoods, and breathe life into underutilized spaces. Meanwhile, Shkoza is planned as a thriving new urban center, featuring public plazas, mixed-use areas, and eco-friendly infrastructure. The design is shaped by careful analysis of the city's morphology, including plazas, roads, and the Tirana River, ensuring the project balances functionality, aesthetics, and sustainability.

To complement this vision, an izohypse (contour line) analysis has been conducted to evaluate the terrain's potential for development. This analysis identifies opportunities for efficient construction, natural flood mitigation, and the creation of green buffers. By addressing these factors, the project aims to reduce traffic congestion on critical routes like Rruga e Elbasanit and Rruga Kavajës while strengthening connections across the metropolitan area.

By bridging the gaps in Tirana's urban fabric, this intervention leverages the city's natural and built environments to create a more resilient and human-centered future. It offers a roadmap for balanced growth, enhanced mobility, and an improved quality of life, presenting a forward-thinking vision for Tirana's development.

**Keywords** - Traffic congestion, morphological analysis, urban center, development

### Introduction

The capital city of Albania, Tirana, has undergone rapid and often unstructured urban expansion over the past three decades, particularly following the socio-political transformations of the early 1990s. This accelerated growth has substantially altered the city's spatial configuration, demographic distribution, and functional organization. One of the most visible consequences of this expansion has been the intensification of vehicular traffic and the persistent congestion of key urban corridors. Increasing traffic volumes have not only extended commuting times and reduced overall urban accessibility but have also exacerbated environmental pressures, including elevated levels of air pollution, noise pollution, and greenhouse gas emissions. These dynamics collectively undermine urban liveability and pose significant challenges to sustainable development.

The concentration of activities within a historically centralized urban core has reinforced a monocentric spatial structure, generating radial mobility patterns that funnel daily movements toward a limited number of primary axes. This spatial imbalance has produced recurring bottlenecks and a structural dependency on a few critical infrastructural corridors. Addressing these challenges requires a strategic rethinking of Tirana's urban form, moving beyond short-term traffic management solutions toward systemic spatial interventions capable of redistributing flows, activities, and opportunities across the metropolitan territory. Within this framework, the establishment of a new urban center emerges as a viable strategy for decentralizing economic, social, and administrative functions from the congested city core. By introducing a complementary pole of activity, the proposed intervention seeks to foster

polycentric development, reduce pressure on existing infrastructures, and restructure mobility patterns in a more distributed and resilient manner. The reconfiguration of traffic flows through contemporary infrastructural integration including multimodal transport systems, improved public transit connectivity, and pedestrian-oriented design would aim not merely to alleviate congestion, but to enhance urban accessibility, spatial equity, and environmental performance. In this sense, the project aspires to serve as a model for sustainable urban mobility and forward-looking urban planning practices in rapidly transforming cities. The conceptual foundation of this proposal draws inspiration from the 1921 urban map of Tirana, which illustrates the early stages of the city's planned development. During this formative period, Tirana began consolidating around its principal boulevard, which functioned as both a spatial organizer and a symbolic axis of civic life. Over time, this boulevard evolved into a central spine accommodating administrative institutions, commercial activities, and cultural functions, thereby reinforcing the city's monocentric structure. While historically effective in shaping urban identity and coherence, the boulevard's increasing functional load has rendered it vulnerable to congestion and spatial saturation in the context of contemporary growth pressures. In response to these structural constraints, this paper proposes the construction of a new boulevard extending across the Tirana River and the strategic establishment of a secondary urban center in the area of Shkoza. This intervention seeks to reinterpret the historical logic of axial development while adapting it to present-day requirements for connectivity, decentralization, and sustainable mobility. By extending the city's spatial framework eastward and integrating underutilized territories into the urban network, the proposed boulevard would not only redistribute traffic flows but also stimulate new patterns of development and socio-economic activity. Ultimately, the project envisions a transition from a congested monocentric model

toward a more balanced and polycentric urban configuration, capable of accommodating future growth while enhancing environmental quality and urban resilience.

### Literature review

The theoretical underpinnings of the proposed intervention in Shkoza are informed by classical urban theory, particularly the work of Camillo Sitte and Kevin Lynch, whose conceptualizations of spatial organization, urban form, and perceptual structure remain highly relevant to contemporary planning discourse. In *The Art of Building Cities* (originally published in 1889), Camillo Sitte offers a critical reflection on nineteenth-century urban planning practices, emphasizing the importance of spatial composition, enclosure, and the experiential qualities of public space (Sitte, 1889/1945). Rather than privileging purely geometric or traffic-engineered solutions, Sitte argues for the design of squares, crossroads, and public nodes that are proportionate, human-scaled, and spatially articulated to foster social interaction and civic life. For Sitte, intersections and plazas are not merely points of circulation but places of encounter structured voids that organize movement while simultaneously generating urban identity. He critiques overly linear and rigid boulevard systems that prioritize vehicular efficiency at the expense of spatial richness, advocating instead for articulated nodes and carefully composed junctions that mediate flows and create meaningful urban experiences. This theoretical perspective aligns closely with the present proposal to transform Shkoza into a new urban hub. The intention is not solely to construct an infrastructural corridor across the Tirana River, but to embed within it a sequence of articulated nodes boulevard intersections, public squares, and mixed-use focal points that redistribute movement and activity in a deliberate and spatially coherent manner. In this sense, the intervention seeks to reinterpret the boulevard not as a traffic conduit

alone, but as an organizing civic spine capable of structuring a polycentric urban configuration. By dispersing activities away from the overloaded historic core and creating well-designed junctions along the new axis, the proposal echoes Sitte's call for cities composed of interconnected, human-centered urban hubs rather than monotonous, congestion-prone linear systems. Complementing Sitte's spatial theory, Kevin Lynch's seminal work *The Image of the City* (1960) provides a cognitive and perceptual framework for understanding how individuals navigate and internalize urban environments. Lynch identifies five key elements that structure the mental image of the city: paths, edges, districts, nodes, and landmarks (Lynch, 1960). Paths represent channels of movement; nodes are strategic focal points of convergence; edges define boundaries; districts are medium-to-large sections with recognizable character; and landmarks serve as visual reference points that anchor orientation and identity. According to Lynch, legibility the ease with which the urban environment can be read and understood is fundamental to a city's functionality and psychological comfort. The proposed boulevard along the Tirana River can be interpreted through Lynch's framework as a primary path an organizing linear element that connects peripheral territories to the broader metropolitan transport network. By integrating this new axis into existing mobility infrastructures, including arterial roads and potential public transport corridors, the project reinforces spatial continuity while relieving pressure from the historic center. Simultaneously, Shkoza is conceptualized as a node in Lynchian terms: a strategic point of convergence where movement intensifies and urban activity coalesces. Rather than functioning as a peripheral appendage, Shkoza would assume the role of an identifiable urban center, structured around accessible public spaces, mixed-use development, and multimodal connectivity. Furthermore, the deliberate introduction of architectural and landscape landmarks along the boulevard and within Shkoza strengthens the area's legibility and symbolic presence within the metropolitan structure. These landmarks whether civic buildings, cultural facilities, or spatially distinctive public spaces would provide visual anchors that contribute to orientation, identity formation, and a sense of place. In doing so, the intervention addresses not only the functional redistribution of traffic flows but also the perceptual reconfiguration of Tirana's urban image. By synthesizing Sitte's emphasis on spatial composition and civic nodes with Lynch's framework of urban legibility and structural clarity, the proposal positions Shkoza as both a spatial and cognitive rebalancing mechanism within Tirana's evolving urban system. The new boulevard and its associated urban center thus operate at multiple scales: mitigating congestion through decentralized activity patterns, enhancing environmental and mobility performance, and reinforcing a coherent and imageable metropolitan structure.

### Tools and Methodology

This research advances a multidimensional planning framework that positions Shkoza as a prospective secondary urban center capable of addressing

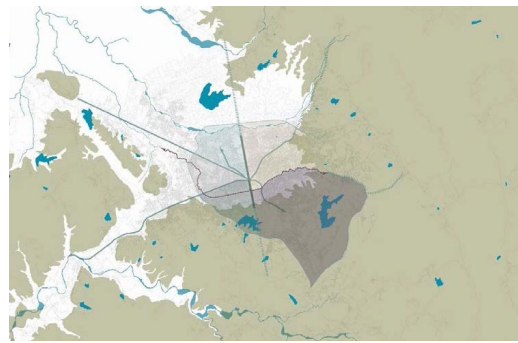


Fig 1 / Existing context- source/ authors



Fig 2 / Existing context- source/ authors

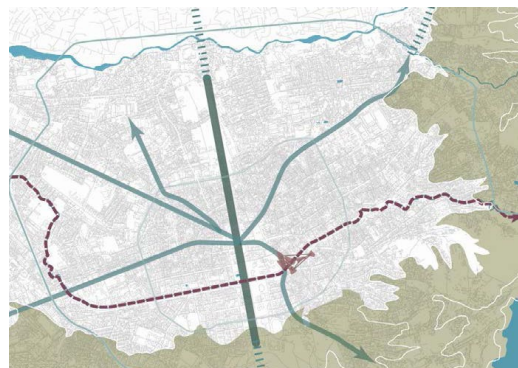


Fig 3 / main city structure- source/ authors

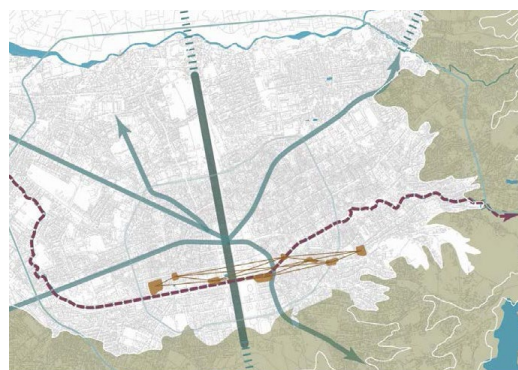


Fig 4 / concept- source/ authors

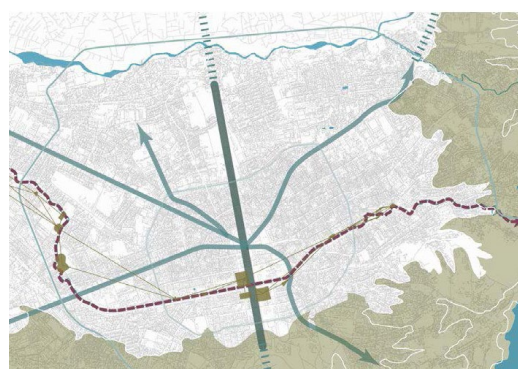


Fig 5 / concept- source/ author

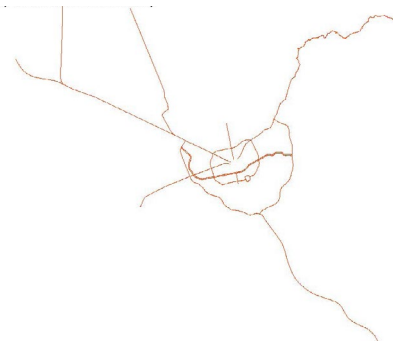


Fig 6 / Existing context- source/ authors

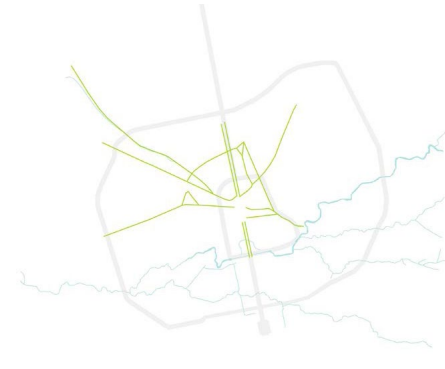


Fig 7 / Existing context- source/ authors

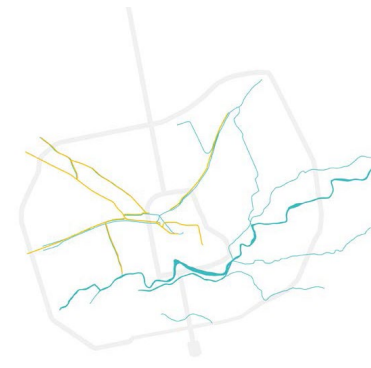


Fig 8 / Existing context- source/ authors

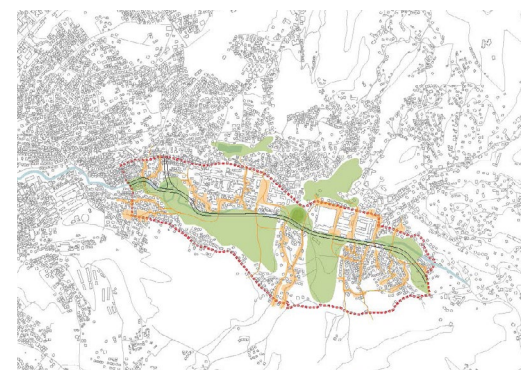


Fig 9 / open spaces- source/ authors

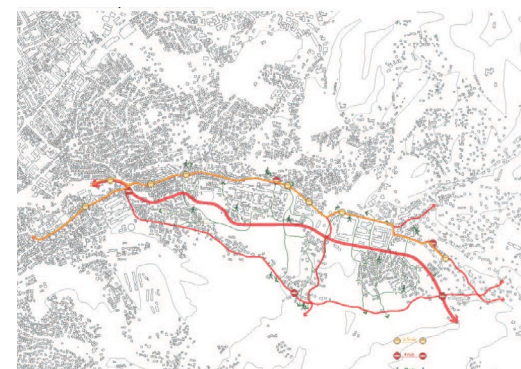


Fig 10 / the site- source/ authors

both spatial fragmentation and traffic congestion in Tirana. Rather than approaching mobility as an isolated technical issue, the study integrates morphological, topographical, and infrastructural analyses in order to understand the structural drivers of congestion and uneven urban development.

The investigation commenced with a systematic morphological assessment of Tirana's contemporary urban fabric. Morphological analysis enables the interpretation of the spatial logic underlying street networks, block structures, density patterns, and land-use distribution. By examining the configuration of road hierarchies, intersection intensities, and functional clustering, the study identified the spatial relationships between built form and mobility flows. This approach revealed that traffic congestion in Tirana is closely linked to the concentration of urban functions along dominant corridors and within a historically centralized core, resulting in radial pressure on a limited number of arterial routes.

Through spatial mapping and field observation, several high-traffic nodes and potential intervention areas were identified. Particular attention was given to the structural role of roadways, intersections, and land-use patterns in shaping daily movement. The analysis demonstrated that the imbalance between residential expansion and employment or service distribution contributes to directional commuting patterns that overload specific infrastructural axes—especially those connecting peripheral neighborhoods to the central core.

**The morphological assessment further revealed the coexistence of four distinct development typologies within and around the Shkoza area:**

- Planned block-based residential areas, characterized by relatively regular street grids, defined building alignments, and higher infrastructural coherence.
- Unplanned and spontaneous residential zones, emerging primarily during the post-socialist transition, marked by irregular parcelization, limited infrastructural hierarchy, and fragmented connectivity.
- Industrial zones, comprising logistics facilities, warehouses, and production spaces, often spatially segregated yet strategically located along mobility corridors.
- Rural and peri-urban areas, consisting of dispersed housing patterns interwoven with agricultural land and open landscapes.

The coexistence of these typologies reflects Tirana's layered and often discontinuous urbanization process. The proposed urban hub in Shkoza is therefore conceived as a mediating structure—an integrative node that bridges formal and informal settlements, industrial territories, and rural landscapes. Rather than reinforcing spatial segregation, the project aspires to establish connective infrastructure and mixed-use development capable of fostering functional interdependence and balanced metropolitan growth.

Topographical analysis, conducted through an izohipse (contour-line) study, further clarified the spatial potential of the area. The findings indicate that territories located beyond the Unaza e Madhe (Tirana's Big Ring Road) exhibit flatter terrain, which has facilitated higher-density development due to reduced construction constraints and improved infrastructural feasibility. This geographic condition has encouraged concentrated growth patterns

outside the ring road, increasing population density and intensifying mobility demand along Shkoza's primary access routes. As a result, mitigating traffic along Shkoza's major corridor becomes a critical strategic priority within the broader urban restructuring framework.

In response to these findings, the research proposes a series of coordinated mobility interventions:

(1) Establishment of New Access Points to Unaza e Madhe

The creation of strategically positioned new exits connecting the proposed urban center directly to the Big Ring Road would redistribute traffic flows and reduce dependency on existing overloaded routes. These access points would enhance permeability, facilitate direct connectivity, and prevent congestion from concentrating along a single arterial spine. By integrating the new center into Tirana's primary mobility infrastructure, this intervention strengthens its role as a structurally embedded node within the metropolitan network.

(2) Integration and Upgrading of Secondary Routes

A complementary strategy involves identifying underutilized secondary roads and upgrading

them to form an auxiliary network that connects Shkoza with adjacent neighborhoods and the wider metropolitan territory. Strengthening this fine-grained network would create alternative mobility options, alleviate pressure on main corridors, and promote distributed traffic patterns. This hierarchical diversification of the road system aligns with principles of resilient urban mobility, where redundancy enhances overall system performance.

(3) Comprehensive Network Connectivity

Ensuring that the new urban core is seamlessly integrated into the broader road hierarchy is essential for balanced spatial development. This includes coordinating arterial, collector, and local streets; incorporating multimodal transport solutions; and improving pedestrian and cycling infrastructure. By embedding the new center within the city's overall mobility matrix, the intervention supports equitable access, reduces travel distances, and encourages functional decentralization. Beyond infrastructural reconfiguration, the proposal also identifies significant potential for urban regeneration through the adaptive reuse of the former industrial Uzina site. International precedents demonstrate how obsolete industrial

territories can be transformed into dynamic mixed-use districts that catalyze economic revitalization and social activation. The regeneration of Germany's Ruhr industrial region and the redevelopment of Milan's Bovisa district exemplify how industrial restructuring can produce innovation clusters, cultural hubs, and high-quality public spaces. Drawing on such models, the redevelopment of Uzina could anchor Shkoza's transformation, integrating productive activities, housing, services, and public amenities within a cohesive urban framework.

Taken together, this integrated methodology combining morphological analysis, topographical evaluation, traffic assessment, and strategic infrastructural planning provides a robust foundation for reconfiguring Shkoza as a secondary urban center. The approach acknowledges Tirana's distinctive spatial conditions while addressing structural imbalances in mobility and development. By redistributing density, diversifying access points, and fostering polycentric growth, the proposed intervention aspires to mitigate congestion, enhance spatial coherence, and promote a more resilient and sustainable metropolitan structure.

### Conclusions and recommendations

A combination of approaches is presented in this study to handle Tirana's increasing mobility issues and encourage balanced urban growth. We hope to decentralize city activity, reduce traffic, and build a more resilient and sustainable urban network by developing Shkoza as a thriving urban hub and proposing a new boulevard along the Tirana River. The main focus of this project has been the morphological study of Tirana's main urban features, including the river, highways, plazas, and topographical contours. It provided guidance for the integration of sustainable design concepts, the strategic placement of infrastructure, and the activation of unused spaces. Redistributing traffic flows, lessening the strain on extremely crowded roads like Rruga e Elbasanit and Rruga Kavajës, and creating new hubs for social and commercial activity are the goals of the suggested measures.

Furthermore, specific schemes like improved secondary roads, new ring road exits, and thorough connection planning will guarantee Shkoza's smooth integration into the larger urban network. In places beyond the ring road with larger population densities, this strategy promotes accessibility and balanced expansion while utilizing underutilized transportation infrastructure.

This plan aims to create a cohesive urban fabric that promotes sustainable growth, increases mobility, and raises the standard of living for citizens of Tirana. Some recommendations that we want to take in consideration in further analysis are:

- (1) Create Sustainable Infrastructure: To improve environmental sustainability and resilience, include eco-friendly features like green embankments, permeable surfaces, and public areas.
- (2) Improve Public Transportation: To promote less reliance on cars, incorporate effective public transportation options, such as bus routes and bike facilities, along the new boulevard.
- (3) Use Phased Development: To guarantee seamless integration and adaptation, construct the Shkoza Center and the boulevard in stages, giving priority to high-impact regions.
- (4) Involve Stakeholders: To make sure the project reflects the interests and goals of all stakeholders, work together with local communities, legislators, and urban planners.
- (5) Track and Assess Traffic Patterns: Keep a close eye on traffic patterns to gauge the success of

interventions and make necessary adjustments to tactics.

### References

Alexander, C. (1965) 'The City is Not a Tree', *Architectural Forum*, 122(1), April.

Bagiouk, S.M. and Sofianou, E. (2020) *Historic buildings and urban area revitalisation through placemaking: A case study*. Available at: [https://www.academia.edu/66964788/Historic\\_buildings\\_and\\_urban\\_area\\_revitalisation\\_through\\_placemaking\\_A\\_case\\_study](https://www.academia.edu/66964788/Historic_buildings_and_urban_area_revitalisation_through_placemaking_A_case_study) (Accessed: [insert date]).

Cutieru, A. (2021) 'Adaptive reuse as a strategy for sustainable urban development and regeneration', *ArchDaily*, 4 November. Available at: <https://www.archdaily.com/970632/adaptive-reuse-as-a-strategy-for-sustainable-urban-development-and-regeneration> (Accessed: [insert date]).

ECMT (2007) *Managing Urban Traffic Congestion*. Paris: OECD Publishing. Available at: <https://doi.org/10.1787/9789282101506-en>

Lynch, K. (1960) *The Image of the City*. Cambridge, MA: MIT Press.

Sitte, C. (2013) *The Art of Building Cities: City Building According to Its Artistic Fundamentals*. Translated by C.T. Stewart. Martino Fine Books. (Original work published 1889).



Fig 11 / Functions- source/ authors



Fig 12 / Palimsest- source/ authors

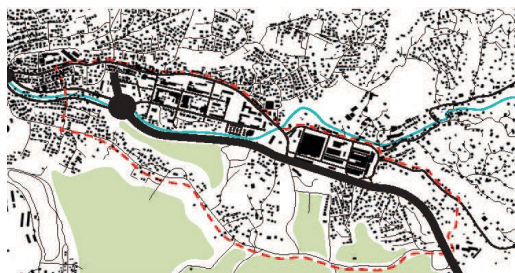


Fig 13 / site area- source/ authors

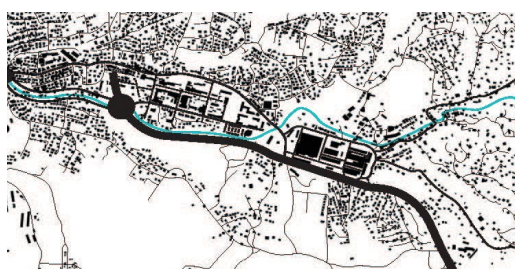


Fig 14 / site area- source/ authors

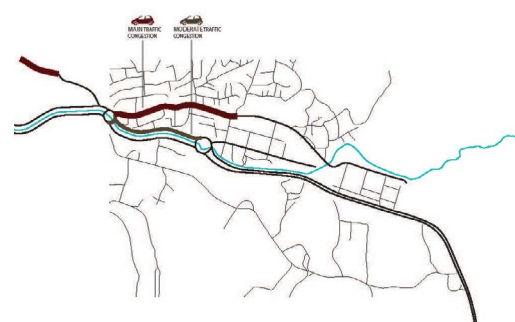


Fig 15 / Existing context- source/ authors

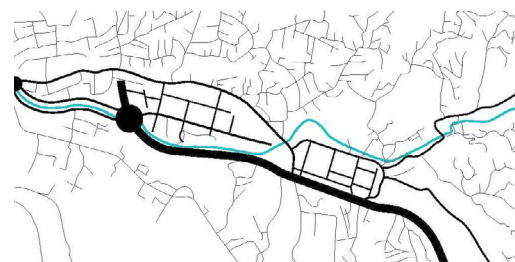


Fig 16 / Concept- source/ authors




Fig 17 / Main road- source/ authors




Fig 18 / Lana river- source/ authors



Università  
degli Studi  
di Ferrara

DA Dipartimento  
Architettura  
Ferrara

**CIP Katalogimi në botim BK Tiranë  
Universiteti "Polis"**

The Mitigation of Traffic in Tirana through  
the Formal Reconceptualization of the City

Albania: a project of the Joint International PhD  
Program IDAUP / ed.

Besnik Aliaj, – Tiranë : Universiteti "Polis", 2025,  
V. 11

256 f. : me il. ; 16.5 X 29.5 cm. – (Research series)

**ISBN PRINT** / 9789928347251

**ISBN (E)** / 9789928347244

**ISSN** / 2959-4081

**DOI** / 10.37199/o41011100

License: [CC BY-NC-SA 4.0](https://creativecommons.org/licenses/by-nc-sa/4.0/)



1.Planifikimi 2.Ndëtime 3.Fshatrat  
4.Tregtia turistike 5.Lezha 6.Shqipëri

POLIS University  
Rr. Bylis 12, Autostrada Tiranë-Durrës, Km 5, Kashar  
Tirana, Albania  
e-mail / [contact@universitetipolis.edu.al](mailto:contact@universitetipolis.edu.al)  
website / [www.universitetipolis.edu.al](http://www.universitetipolis.edu.al)

published in 05.09.2025  
by POLIS press  
Tirana, Albania

ISBN 9789928347251